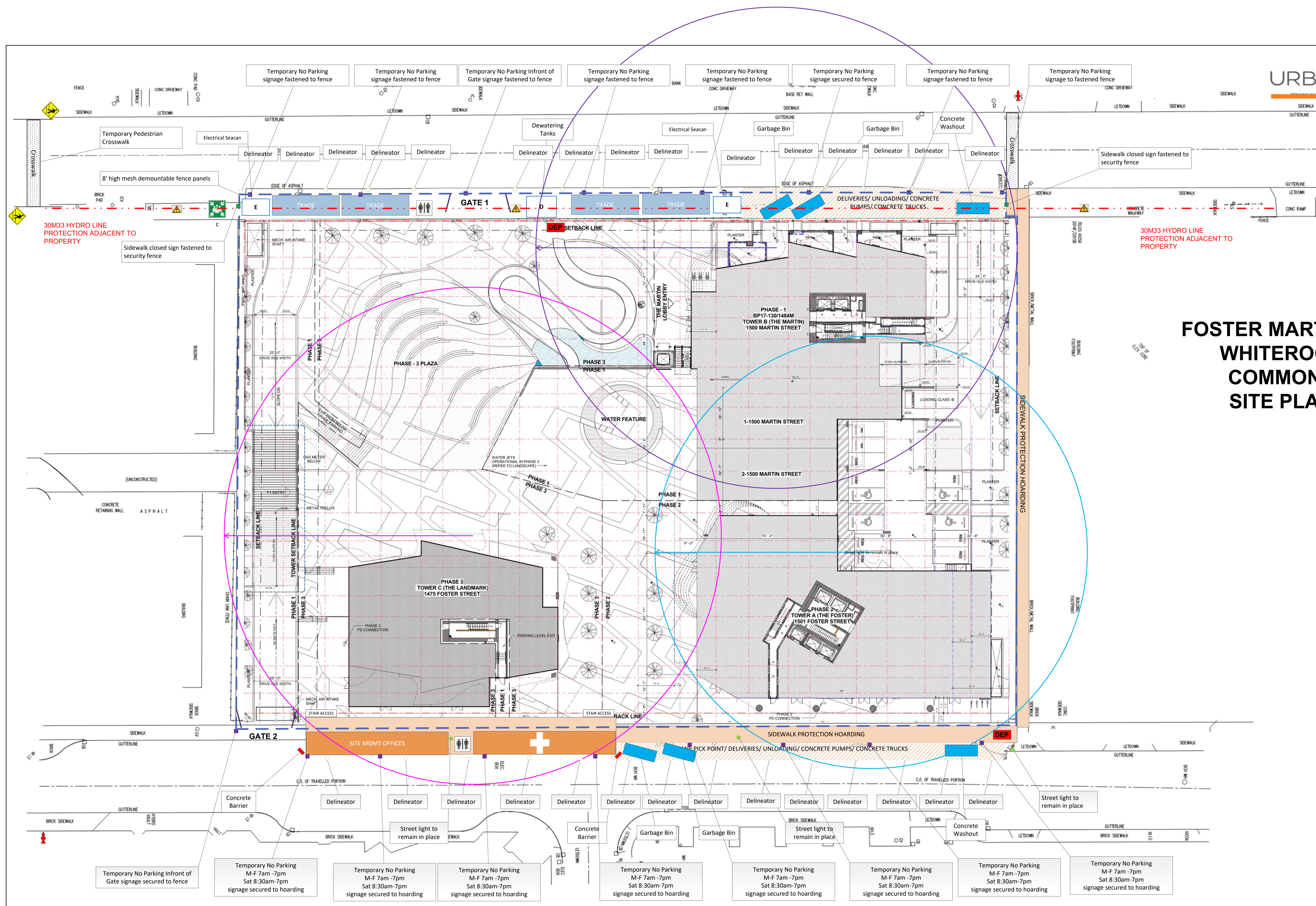
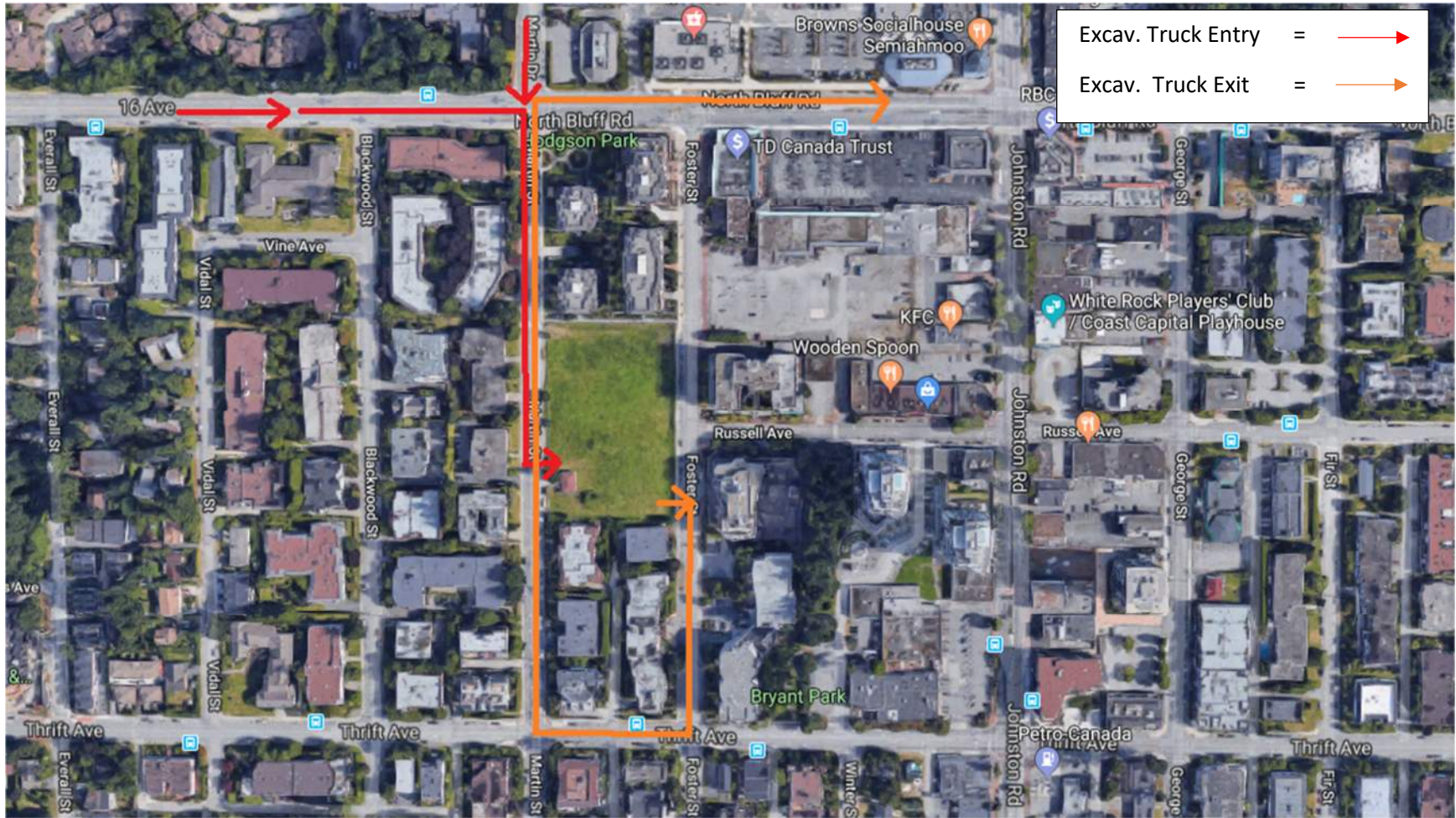


FOSTER MARTIN ON WHITEROCK COMMONS SITE PLAN



Intended Plan to be plotted at a scale of 1:250

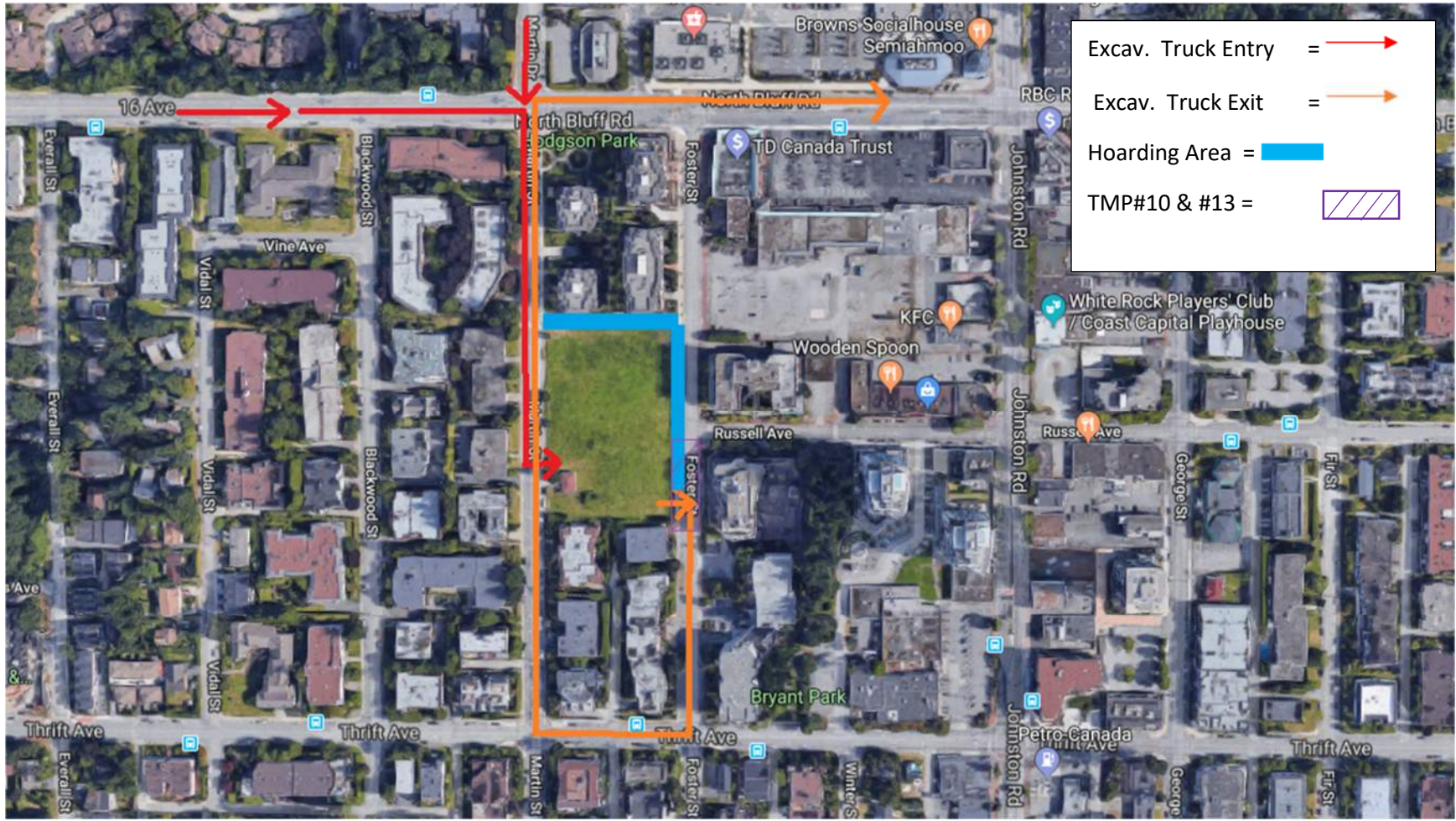
Truck Route #1



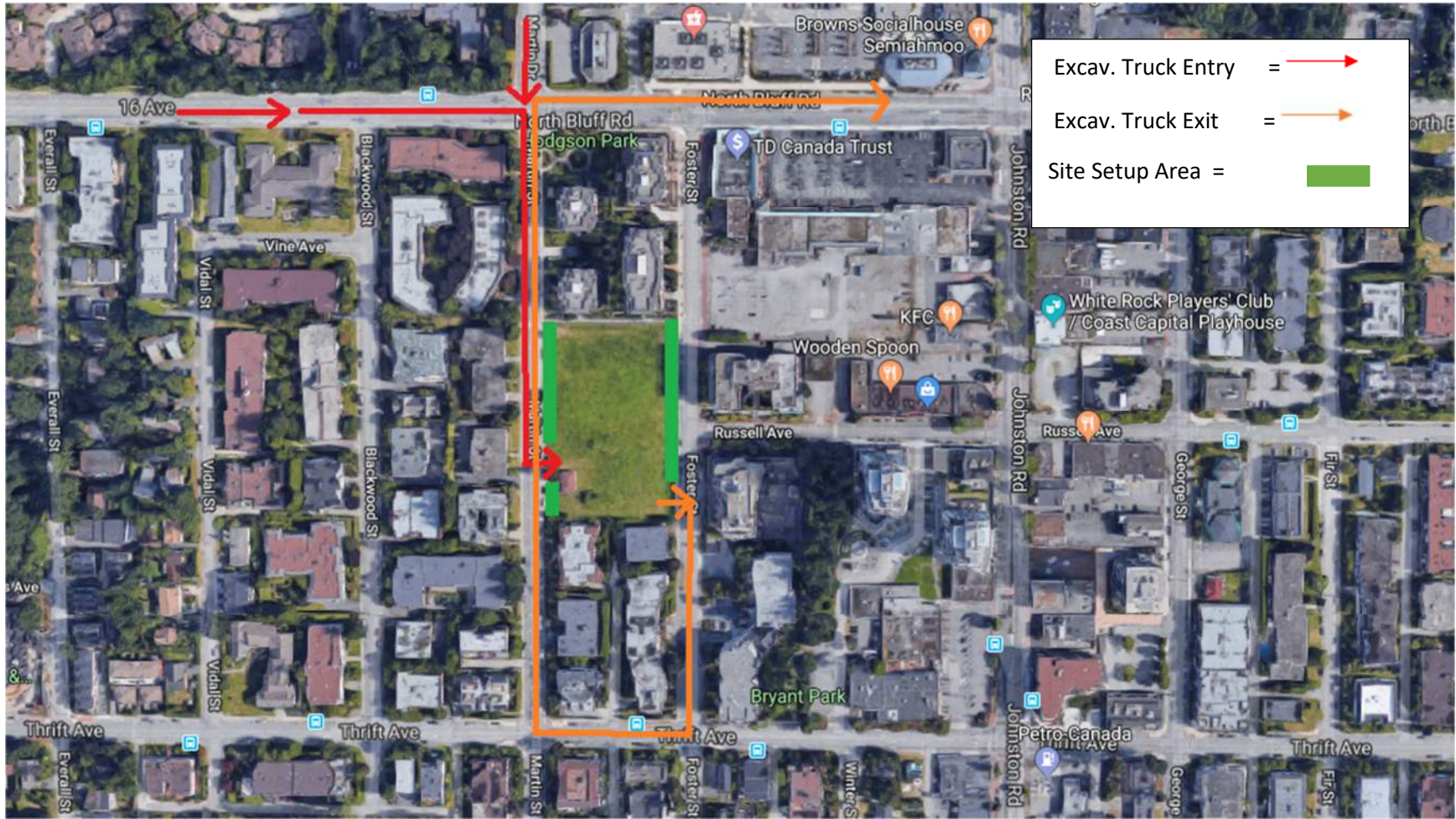
Truck Route #2



Truck Route #3



Truck Route #4



Truck Route #5

Concrete Truck & Excavation Truck Route For Foster Street

Concrete Truck & Excavation Truck Route For Martin Street

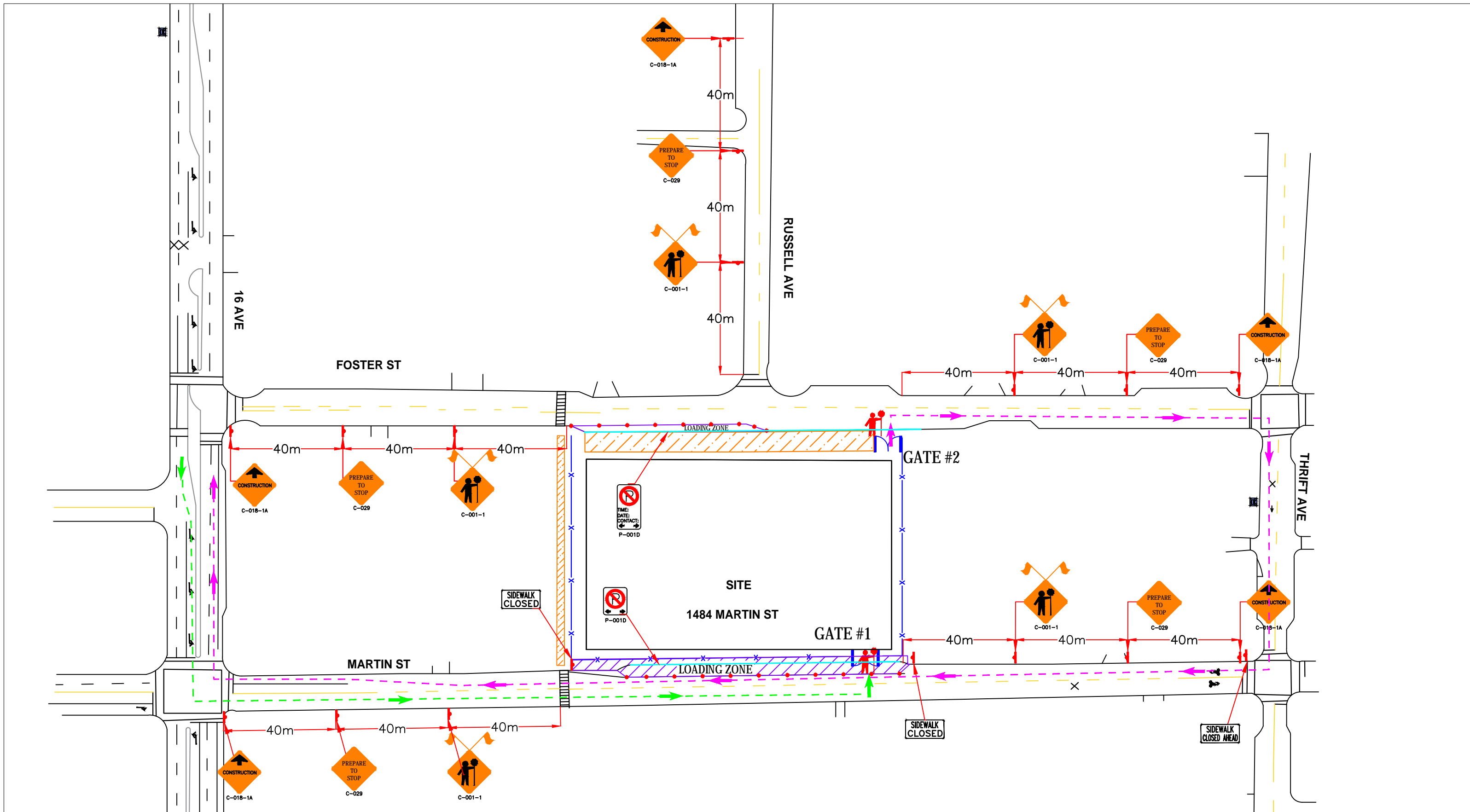


Truck Route #6

Misc. Delivery Truck Route Offload to Site to Martin Street

Misc. Delivery Truck Route Offload to Site to Foster Street





LEGEND:

	Advanced Warning Sign
	Traffic Control Person
	Site Driveways
	Closure Area
	Pedestrian Sidewalk Hoarding
	Delineator
	No Parking
	Incoming trucks
	Existing Fencing
	Exiting trucks

VALLEY TRAFFIC SYSTEMS, INC.
 VALLEY TRAFFIC SYSTEMS, INC.
 TRAFFIC MANAGEMENT DIVISION
 9770 199A STREET
 LANGLEY BC V1M 2X7
 PHONE: 604-513-0210
 FAX: 604-513-3661

REVISIONS:

DATE	DETAILS
06.22.18	Truck route added
	Cranes and swing radius added

- NOTES:**
- Dates: TBD
 - Hours of Operation: TBD
 - Duration: TBD
 - Loading zone on Foster to be in effect Monday- Friday 7:00am - 7:30pm
Saturday 8:30 - 7:30 pm
 - Traffic Plan based on a 50 km/h speed zone
 - TCP's to assist pedestrian and cyclists are required
 - Existing lane alignment to be reinstated at the end of each shift
 - Traffic specifications based on the MOT manual for work on roadways (1999)

MUNICIPAL PROJECT NO.
 MUNICIPAL CONTACT:
 TBD
 ONSITE CONTACT:
 MICHAEL KENCHINGTON
 604-670-8845
 BUS STOP(S) TO BE REMOVED:
 N/A
 PARKING METERS TO BE REMOVED:
 N/A

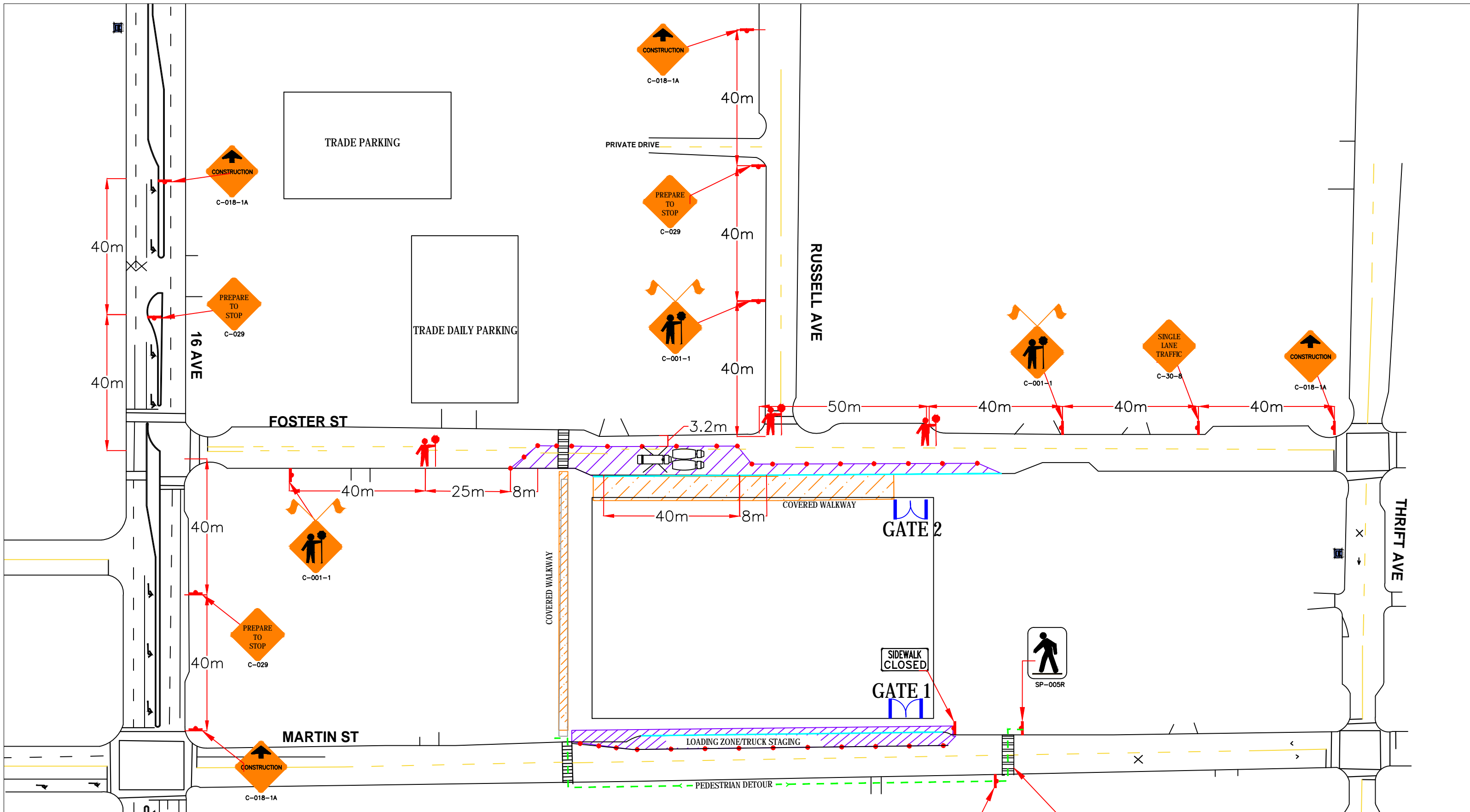
LANDMARK PREMIERE PROPERTIES (WHITE ROCK) LTD. C/O KUTAK DEVELOPMENT SERVICES LTD.

CITY OF WHITE ROCK : 1484 MARTIN ST

ENGINEER SEAL

Traffic Control Plan: INGRESS AND EGRESS ON FOSTER ST AND MARTIN ST

SCALE: 1:1250	DATE: 28.09.2018	VTS PROJ. NO. 16717	DWG. NO. DWG03	REV: 04	BY: HAT
---------------	------------------	---------------------	----------------	---------	---------



LEGEND:

- Advanced Warning Sign
- Traffic Control Person
- Closure Area
- Delineator
- Pedestrian Route

VALLEY TRAFFIC SYSTEMS
 VALLEY TRAFFIC SYSTEMS, INC.
 TRAFFIC MANAGEMENT DIVISION
 9770 199A STREET
 LANGLEY BC V1M 2X7
 PHONE: 604-513-0210
 FAX: 604-513-3661

REVISIONS:

DATE	DETAILS

NOTES:

- Dates: TBD
- Hours of Operation: Mon- Fri: 7:30AM-7:00PM
 Saturday: 9:00AM - 7:00PM
 Loading zone on Foster to be in effect Monday- Friday 7:00am - 7:30pm
 Saturday 8:30 - 7:30pm
- Duration: December 2018 - August 2021
- Traffic Plan based on a 50 km/h speed zone
- TCP's to assist pedestrian and cyclists as required
- Existing lane alignment to be reinstated at the end of each shift
- Traffic specifications based on the Traffic Management Manual for Work on Roadways(2015)

MUNICIPAL PROJECT NO.

MUNICIPAL CONTACT:
TBD

ONSITE CONTACT:

BUS STOP(S) TO BE REMOVED:
N/A

PARKING METERS TO BE REMOVED:
N/A

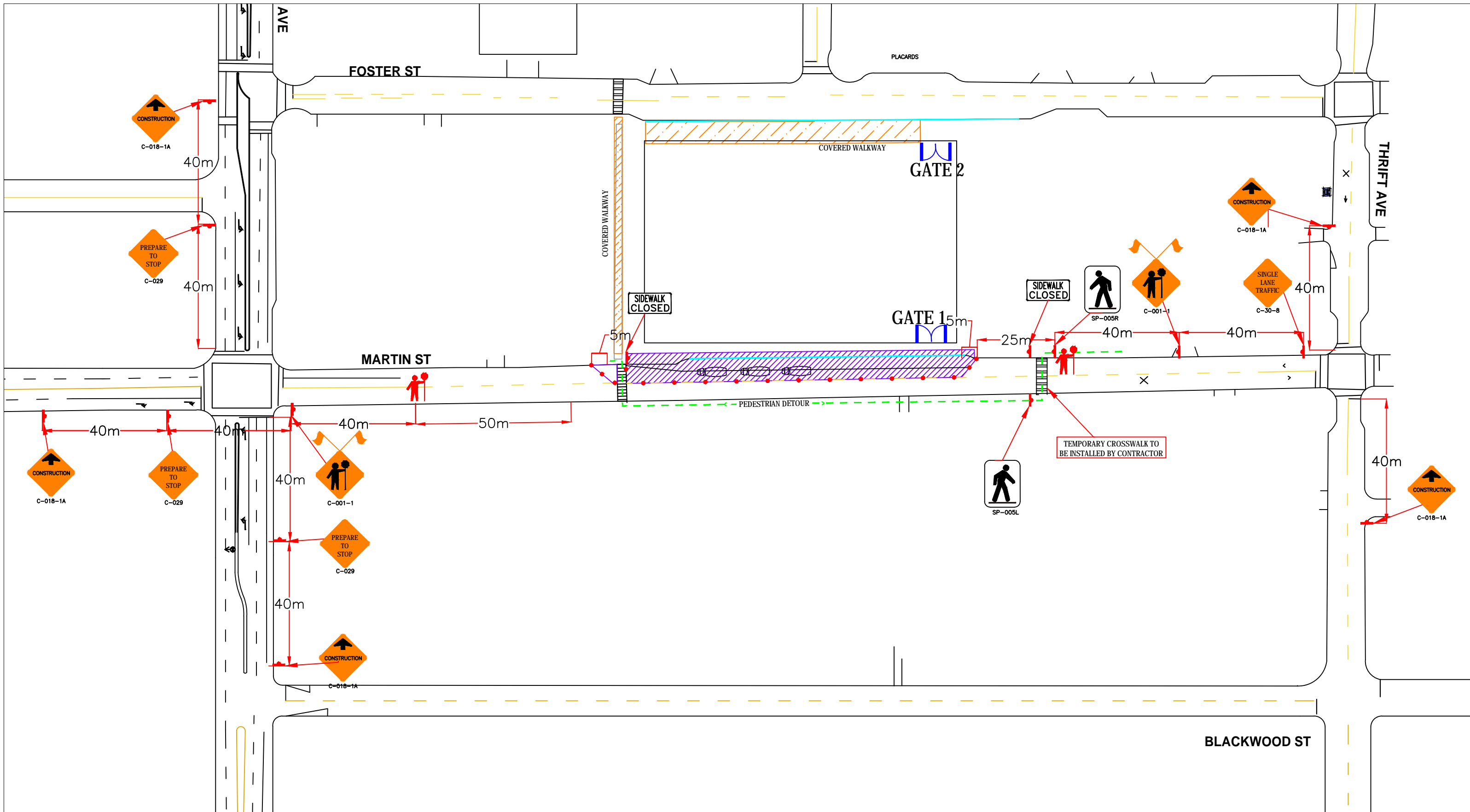
URBAN ONE

WHITE ROCK: 1484 MARTIN STREET

Traffic Control Plan: Single Lane Alternating Traffic on Foster Ave for Concrete pour

SCALE: 1:1300	DATE: 29.11.2018	VIS PROJ. NO. 16717	DWG. NO. DWG04	REV. BY: 01 HAT
------------------	---------------------	------------------------	-------------------	--------------------

M:\Valley Traffic\Traffic Mgt\Current Projects\100xx



LEGEND:

- Advanced Warning Sign
- Traffic Control Person
- Closure Area
- Delineator
- Pedestrian Route

VALLEY TRAFFIC SYSTEMS
 VALLEY TRAFFIC SYSTEMS, INC.
 TRAFFIC MANAGEMENT DIVISION
 9770 199A STREET
 LANGLEY BC V1M 2X7
 PHONE: 604-513-0210
 FAX: 604-513-3661

REVISIONS:

DATE	DETAILS

NOTES:

- Dates: TBD
- Hours of Operation: Mon- Fri: 7:30AM-7:00PM
 Saturday: 9:00AM - 7:00PM
 Loading zone on Foster to be in effect Monday- Friday 7:00am - 7:30pm
 Saturday 8:30 - 7:30pm
- Duration: December 2018 - August 2021
- Traffic Plan based on a 50 km/h speed zone
- TCP's to assist pedestrian and cyclists as required
- Existing lane alignment to be reinstated at the end of each shift
- Traffic specifications based on the Traffic Management Manual for Work on Roadways(2015)

MUNICIPAL PROJECT NO.
 MUNICIPAL CONTACT:
 TBD
 ONSITE CONTACT:
 BUS STOP(S) TO BE REMOVED:
 N/A
 PARKING METERS TO BE REMOVED:
 N/A

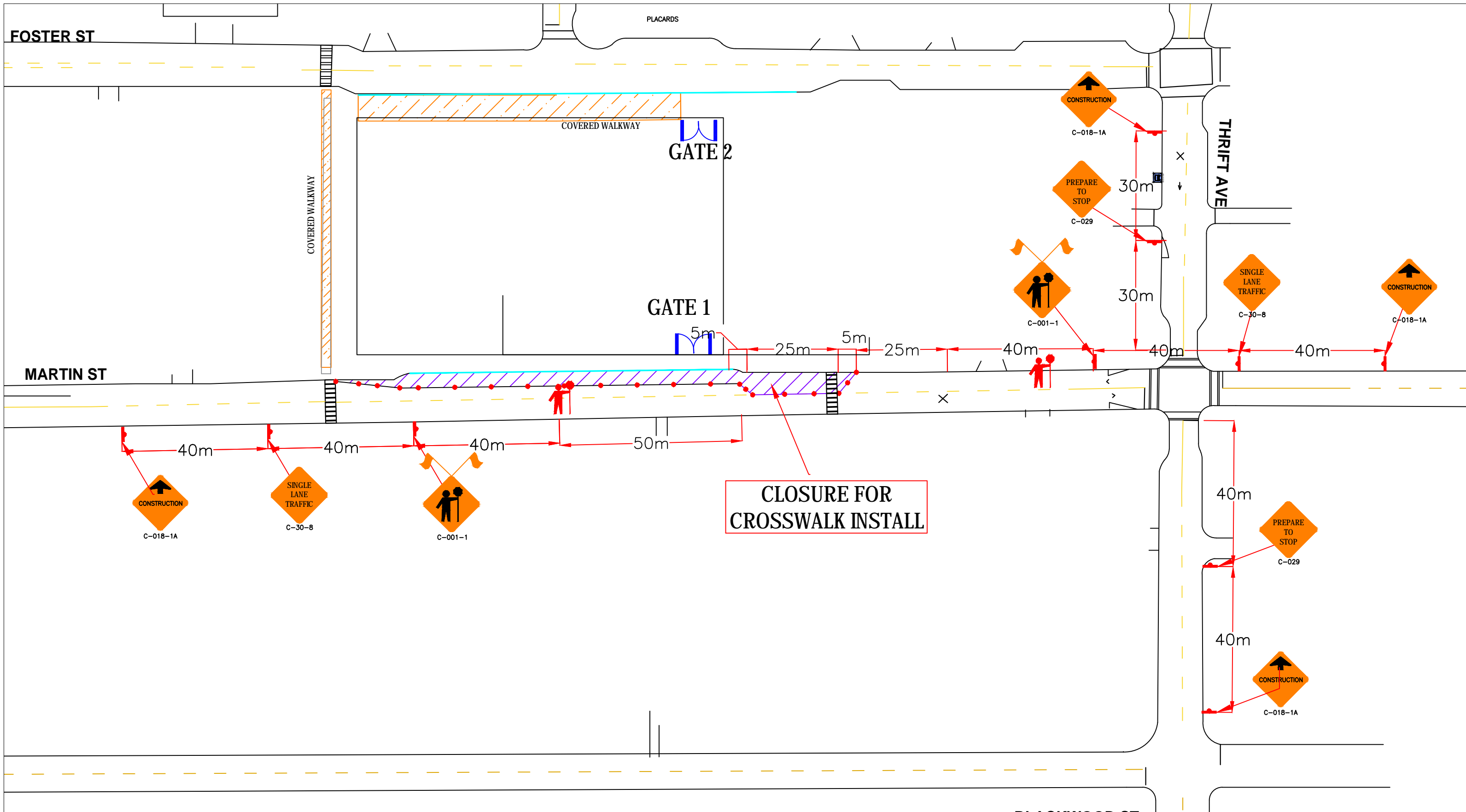
URBAN ONE

WHITE ROCK: 1484 MARTIN STREET

Traffic Control Plan: Single Lane Alternating Traffic on Martin St

SCALE: 1:1400	DATE: 29.11.2018	VIS PROJ. NO. 16717	DWG. NO. DWG15	REV. BY: 01 HAT
------------------	---------------------	------------------------	-------------------	--------------------

M:\Valley Traffic\Traffic Mgt\Current Projects\100xx



LEGEND:

- Advanced Warning Sign
- Traffic Control Person
- Closure Area
- Delineator
- Pedestrian Route

VALLEY TRAFFIC SYSTEMS, INC.
 VALLEY TRAFFIC SYSTEMS, INC.
 TRAFFIC MANAGEMENT DIVISION
 9770 199A STREET
 LANGLEY BC V1M 2X7
 PHONE: 604-513-0210
 FAX: 604-513-3661

REVISIONS:

DATE	DETAILS

- NOTES:**
1. Dates: TBD
 2. Hours of Operation: TBD
 3. Duration: TBD
 4. Traffic Plan based on a 50 km/h speed zone
 5. TCP's to assist pedestrian and cyclists as required
 6. Signs to coordinate with existing on-site signs to avoid over signage
 7. Existing lane alignment to be reinstated at the end of each shift
 8. Traffic specifications based on the Traffic Management Manual for Work on Roadways(2015)

MUNICIPAL PROJECT NO.

MUNICIPAL CONTACT:
TBD

ONSITE CONTACT:

BUS STOP(S) TO BE REMOVED:
N/A

PARKING METERS TO BE REMOVED:
N/A

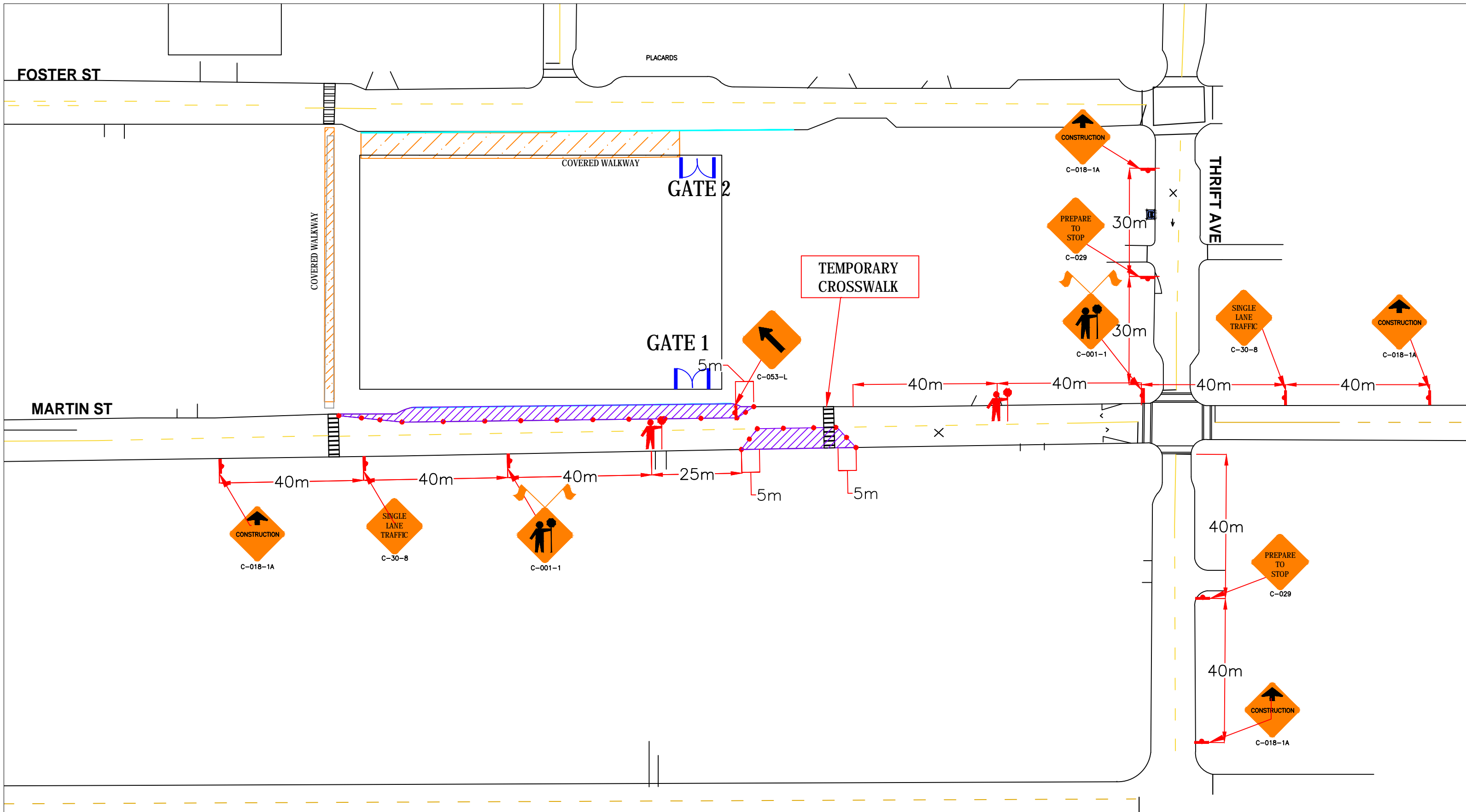
URBAN ONE

WHITE ROCK: 1484 MARTIN STREET

Traffic Control Plan: Single Lane Alternating Traffic on Martin St for crosswalk install

SCALE: 1:1100	DATE: 26.11.2018	VIS PROJ. NO. 16717	DWG. NO. DWG017	REV. BY: 00 HAT
------------------	---------------------	------------------------	--------------------	--------------------

M:\Valley Traffic\Traffic Mgt\Current Projects\100x



LEGEND:

- Advanced Warning Sign
- Traffic Control Person
- Closure Area
- Delineator
- Pedestrian Route

VALLEY TRAFFIC SYSTEMS, INC.
 VALLEY TRAFFIC SYSTEMS, INC.
 TRAFFIC MANAGEMENT DIVISION
 9770 199A STREET
 LANGLEY BC V1M 2K7
 PHONE: 604-513-0210
 FAX: 604-513-3661

REVISIONS:

DATE	DETAILS

- NOTES:**
1. Dates: TBD
 2. Hours of Operation: TBD
 3. Duration: TBD
 4. Traffic Plan based on a 50 km/h speed zone
 5. TCP's to assist pedestrian and cyclists as required
 6. Signs to coordinate with existing on-site signs to avoid over signage
 7. Existing lane alignment to be reinstated at the end of each shift
 8. Traffic specifications based on the Traffic Management Manual for Work on Roadways(2015)

MUNICIPAL PROJECT NO.
 MUNICIPAL CONTACT:
 TBD
 ONSITE CONTACT:
 BUS STOP(S) TO BE REMOVED:
 N/A
 PARKING METERS TO BE REMOVED:
 N/A

URBAN ONE

WHITE ROCK: 1484 MARTIN STREET

Traffic Control Plan: Single Lane Alternating Traffic on Martin St for crosswalk install

SCALE: 1:1100	DATE: 26.11.2018	VIS PROJ. NO. 16717	DWG. NO. DWG018	REV: 00	BY: SAS
---------------	------------------	---------------------	-----------------	---------	---------

M:\Valley Traffic\Traffic Mgt\Current Projects\100xx